

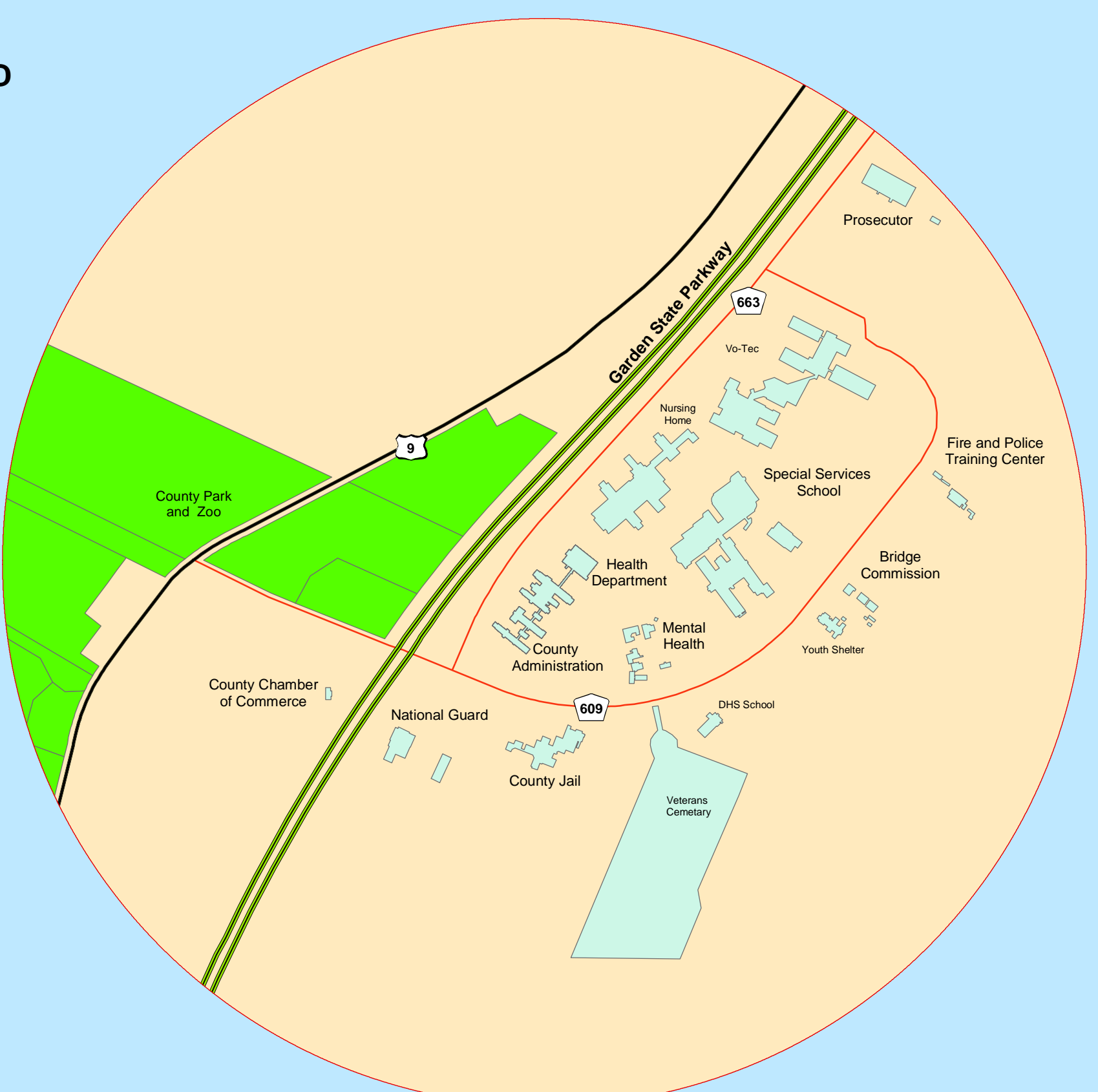
### Legend

- County Roads **000**
- U.S. Route **0**
- State Highways **00**
- Garden State Parkway
- Active Railroads
- Townhall
- Existing Bikeways
- Airport
- Points of Interest
- Golf Course
- Boat Ramps
- Wildlife Management Areas
- County Parks & Zoo
- Municipal Boundaries

Digital Data provided by Cape May County Planning and Engineering Departments and NJDEP. All boundaries must be field verified and are subject to change without notice. Road C/L were checked using 2000 aerial photography. Drawn by: Brian O'Connor and John W. Vona II Date: 9/2003



### County Roads

548	Weatherly Road (County Line Road)	630	Fish Dock Road
550	Belleplain - Woodbine Road	631	Tuckahoe Road
555	North Dennis - Marshallville Road & Mill Road	632	Marshallville Road
601	Avalon Boulevard	633	Lafayette, Washington & Sidney Streets & Myrtle Avenue
602	Church Road	634	Wildwood Boulevard (Middle Township)
603	Bayshore Road & Jonathan Hoffman Road	635	Fourth Avenue
604	Beach Avenue	637	Butter Road
605	Belleplain Road	638	Webster Avenue & Fidler Road
606	Sunset Boulevard, West Perry & Jackson Street	639	Fishing Creek Road
607	Bayshore Road (South of Canal)	640	Delaware Avenue
608	Clermont Road (Kings Hwy.)	641	New England Road
609	Crest Haven Road	642	Norbury's Landing Road
610	Dennisville - Petersburg Road & Main Street	643	Springs Mill Road
611	Dennisville - Woodbine Road (Tyler Rd.)	644	Shunpike Road (North of Canal)
612	Dias Creek Road	645	Stimpson Lane
613	Breakwater Road	646	Goshen - Swainton Road
614	Glenwood Avenue & Magnolia Avenue	647	Tabernacle Road
615	Goshen Road & Mechanic Street	648	Town Bank Road
616	Greenford Road, (Tyler & New Bridge Road)	649	Shunpike Road (South of Canal)
617	Woodbine - Marshallville Road	650	Williams Street
618	Burleigh - Dias Creek Road (Indian Trail)	651	Cape & Lincoln Avenue
619	Ocean Drive (Lands, West, Commonwealth & Third Avenues)	652	Seignton Road
620	Shunpike Road (Middle Township)	653	Madison Avenue
621	Ocean Drive, Rambler Road, Pacific & New Jersey Avenues	654	Fulling Mill Road
622	Pittsburgh & Texas Avenues	655	Reeds Beach Road
623	Roosevelt Boulevard	656	Bay Avenue, Batterssea Road, Gardens Parkway & Longport Boulevard
624	Rio Grande Boulevard (Lower Township)	657	Cape May Courthouse-South Dennis Road & Stone Harbor Boulevard
625	Sun Isle & J.F.K. Boulevards	658	Hand Ave
626	Seashore Road, Satt Boulevard, Broadway & Railroad Avenue	659	Station Avenue
627	Mt. Vernon Avenue	660	Fidler Hill Road
628	Main Street, South Dennis, South Seaville & Corson's Tavern Roads	661	Rio Grande Avenue (Wildwood)
629	Lighthouse Avenue	662	Tuckahoe Road Extension
		663	Moore Road
		664	Tuckahoe-Mount Pleasant Road
		665	Old North Wildwood Boulevard (West)
		666	Old North Wildwood Boulevard (East)
		667	Stagecoach Road
		668	Seaville Avenue
		669	Marshall Avenue
		670	East Creek Mill Road
		671	Hope Corson Road
		672	College Drive



### Cape May County Road Map 2003

This Cape May County Road Map is part of the ongoing effort of the Board of Chosen Freeholders to present up to date road information to residences, businesses and visitors.



**Crest Haven Complex and County Park**

