

State of Rhode Island

Department of Transportation

Numbered Routes Location Descriptions

US -1

Beginning point: Connecticut state line.

Ending point: Massachusetts state line.

HIIS numbers: Northbound: 000100

Southbound: 000100

Limits

| | |
|--------|--|
| 000110 | Kossuth St. to Main St., Pawtucket |
| 000120 | Main St. to East Ave./George St., Pawtucket |
| 000130 | N. Main St. to Smith St., Providence |
| 000140 | Kennedy Pl. to Empire/Broadway, Providence |
| 000150 | Sabin/Empire to Broad St., Providence |
| 000170 | RI-4 to s Rt. 1A, NK, SK, Narr., Charlest., Westerly |
| 000180 | Union St. to Main St., Westerly |

Directions:

Northbound: At Connecticut state line, cross bridge, take a right, take first left (Union St.). Follow to stop sign, and take a right. Follow to stop sign and take a left. Take first right. Bear right at first traffic light. Follow for many miles. At first traffic light *beyond* the intersection of RI-138, bear right. Follow for many miles. Travel to a roundabout and proceed $\frac{1}{4}$ way around roundabout. Go to the next roundabout and proceed $\frac{3}{4}$ way around this roundabout. Continue to the intersection of RI-113, take a right - go over overpass, then take a left. Follow for a few miles to Elmwood Ave. Take a left onto Elmwood Ave. Follow to where roadway *crosses over* I-95 in Providence (near downtown). Just beyond overpass over I-95, take a left onto service road. Follow service road to Broadway (Engle Tire across I-95 on left). Take a right onto Broadway and first right onto Empire St. Take first left onto Fountain St. Follow to end. *Bear* left onto Francis St. heading toward the State Capitol. At the State Capitol, take a right. At first traffic light take a right. At second traffic light, take a left. At split bear right onto North Main St. Follow to Pawtucket city line. At Pawtucket city line, bear right onto Pawtucket Ave. Follow to end. Take left onto George St. Take a right on to East Ave. (past I-95 overpass) Take a right on to Main St. Follow over Blackstone River bridge to I-95. Just beyond overpass over I-95, take a left onto I-95. Take Exit 29. Follow to Massachusetts state line.

Southbound: From Massachusetts state line, follow southbound to the intersection of Kossuth St. Continue to downtown Pawtucket. Take a right on to Walcott St. and merge with Main St. (HIIS: 000110). Follow over the Blackstone River bridge. Take a right on to High St. Take a left on to Summer St. Follow to the intersection of Broad St. Bear to the left on to Goff St. Take a left on to Park Place West. Follow Park Place West until it merges with George St. at the intersection with East Ave. (HIIS: 000120). Follow George St. south then bear right onto Pawtucket Ave. This will become N. Main St. Follow into Providence. Bear right on to Canal

St. (HIIS: 000130). Take a right onto Smith St. Take first left onto Gaspee St. Take first left onto Francis St. Bear right onto Sabin St. Follow Sabin St. (HIIS: 000140) as it becomes Broadway and leads to I-95. Immediately after overpass over I-95, take a left onto service road. Follow to Broad St. (HIIS: 000150). Take right onto Broad St. Bear right onto Elmwood Ave. Follow to end. Take a right. Take ramp to RI-113. Take a right, then an immediate left. Follow to a roundabout and travel $\frac{1}{4}$ way around roundabout. Proceed to the next roundabout, **staying in the left lane**, and travel $\frac{3}{4}$ way around this roundabout. Follow this road for many miles. Continue beyond RI-4 merge. Follow for many miles until road becomes undivided (HIIS: 000170). Continue to the intersection of Tower St. Bear left. Follow to RI-3. Bear left then bear right. Follow to the merge with Main St. (HIIS: 000180). Continue over the Pawcatuck River bridge and Connecticut state line.

R.I.
2

Beginning point: US-1
Ending point: US-1 (Elmwood Ave.)

HIIS numbers: Northbound: 000200
Southbound: 000200
000210

Limits
Brayton Ave. to W. Natick Rd., Cranston/Warwick

Directions:

Northbound: Follow northbound from US-1. Bear right at intersection of RI-112. Follow for several miles. Take a right at intersection of RI-102. Follow to interchange with RI-4. At traffic light just beyond RI-4 bridge, if you take a right, this is the ramp for RI-4 northbound. Instead of taking a right, take a left. Follow for many miles into Providence and the intersection with US-1 (Elmwood Ave).

Southbound: Follow southbound from US-1 (Elmwood Ave.) to Brayton Ave. Continue straight to W. Natick Rd. (HIIS: 000210). Continue straight to RI-102. Take a right. Follow for less than 1 mile and take a left onto RI-2. Follow for many miles to US-1.

R.I.
3

Beginning point: US-1.


Ending point: RI-2.

HIIS numbers: 000300

Directions:

Northbound: Follow northbound from US-1 for many miles. At the intersection of Main St. (W. Warwick), bear right. Follow to the intersection of RI-2.

Southbound: Follow westbound (RI-3 South) then southbound from RI-2. Follow for many miles to the intersection of US-1.



Beginning point: US-1.

Ending point: I-95.

HIIS numbers: Northbound: 000400

Southbound: 000410

Directions:

Northbound: Follow northbound from US-1 at first traffic light on US-1 north of its intersection of RI-138 (bear left at this fork). Follow to I-95 northbound.

Southbound: Follow southbound from I-95 southbound (Exit 9). Continue to the intersection of US-1 - where there is a traffic light and left hand merge on opposite side of highway less than 1 mile beyond the traffic light at the intersection of West Allenton Rd.



Beginning point: US-1

Ending point: Massachusetts state line.

HIIS numbers: 000500

Directions:

Northbound: Follow northbound from US-1 (Veterans Mem. Parkway). Follow to rotary with Cranston St. Take second road off rotary. Follow to Fletcher Ave. Bear left. Follow to Greenville Ave. Take a left onto Greenville Ave. Blend into merge with RI-116. Follow to RI-104. Take a left. Follow to RI-7. Take a left. Take first right. Follow to Providence Pike (high

school is just beyond this intersection). Take a left. Follow to Main St. Take a right and an immediate left onto N. Main St. Stay right at fork to go onto Central Street.. Follow to Massachusetts state line.

Southbound: From Massachusetts state line, follow southbound to N.Main St. and continue to the intersection of Main St. Take a right and an immediate left onto Railroad St., which becomes Providence Pike. Follow to RI-104. Take a right. Follow to RI-7. Take a left. Take first right. Follow to Pleasant View Ave. Take a right onto Pleasant View Ave. Bear left just before Smithfield High School onto Cedar Swamp Rd. (which becomes Sanderson Rd. then Greenville Ave.). Continue to intersection of Atwood Ave. Take a right onto Atwood Ave. Follow to rotary. Take first road that goes over railroad tracks. Follow to US-1.

US - 6

Beginning point: Connecticut state line.

Ending point: Massachusetts state line.

HIIS numbers: Eastbound: 000600

Westbound: 000600

000610

Limits

I-95 (@ exit 22) to I-295 (service rd)

Directions:

Eastbound: Follow eastbound from Connecticut state line. At first traffic light over Scituate town line (second traffic light over state line), bear left. Merge with RI-101, then merge with Danielson Pike. Follow to I-295. Take ramp onto I-295 Southbound, which first merges into a service road. Take first ramp off service road. Follow to the interchange with RI-10, stay in left most lane (do not take ramp onto Broadway). Follow to I-95. Take I-95 Southbound. Stay into left lanes to take I-195 Eastbound (Exit 20). Follow to Exit 8. At end of ramp, take a left. Follow to Massachusetts state line.

Westbound: Follow westbound from Massachusetts state line. Bear left at first traffic light. Follow to ramp to I-195 Westbound. Get onto I-195 westbound. Follow to I-95. Take I-95 Northbound. Take Exit 22. At split in ramp, bear left. Follow until RI-10 split. Bear right at this split. Stay in right lane, not exiting onto Plainfield St. Follow to I-295. Take I-295 Northbound. Ramp will merge into service road. Take first exit off service road (Exit 6C). At end of ramp, take a right (HIIS: 000610). Follow to fork just beyond first traffic light over the Scituate town line and bear right. Follow to the fork at the second traffic light. Bear left. Follow to Connecticut state line.



Beginning point: RI-246.

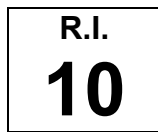
Ending point: Joslin Road

HIIS numbers: 000700

Directions:

Northbound: Follow Orms St. westbound from RI-246. Just beyond I-95 overpass, bear right onto Douglas Ave. Follow for many miles to a caution light well beyond the intersection of RI-104. Take a right and proceed to the intersection of RI-102. Go straight and continue to the intersection of Joslin Road.

Southbound: Follow Douglas Pike south from Joslin Road and continue to the intersection of RI-102. Go to first caution light and take a left. Proceed straight and follow to the intersection of Orms St. Take a left onto Orms St. Follow to RI-246.



Beginning point: RI-12

Ending point: I-95

HIIS numbers: Northbound: 000900

Southbound: 001000

Directions:

Northbound: Follow northbound from RI-12 to the second interchange with I-95.

Southbound: Proceed westbound from the I-95 interchange. Bear left at US-6/RI-10 split on US-6 westbound. Follow to RI-12.



Beginning point: RI-102

Ending point: Broad St.

HIIS numbers: 001200

Directions:

Eastbound: Follow eastbound from RI-102. Continue for several miles to the

intersection of RI-51 (Phenix Avenue) (second *traffic* light, *not* counting caution lights). Take a left at this intersection. Follow to the intersection of Broad St.

Westbound: Follow westbound from Broad St. Take a right onto Scituate Ave. at the first traffic light beyond the intersection with RI-5. Continue for several miles to the intersection of RI-102.



Beginning point: Connecticut state line
Ending point: US-6

HIIS numbers: 001400

Directions:

Eastbound: Follow eastbound from the Connecticut state line. Continue to the intersection with RI-102. Take a left. Continue to three-way split in road (Crazy Corners) (just beyond a causeway). Take right-most fork. Continue to intersection of RI-5. Proceed straight. Bear left at Providence city line (at the intersection of Silver Lake Ave.). Take a right at the traffic light where there is a playground on the left. Follow to end. Take a left. Follow to the interchange with US-6.

Westbound: Proceed westbound from US-6. Go to second traffic light west of US-6 bridge (there is a small shopping plaza just beyond intersection on the right). Take a right at this traffic light. Follow to end. Take a left. Follow to the intersection of RI-102 (Crazy Corners). Bear left at this intersection. Continue to the intersection of RI-94. Bear left at this intersection. Continue to first caution light (just beyond where the road widens and straightens). Take a right at this intersection. Follow to the Connecticut state line.



Beginning point: US-44
Ending point: Massachusetts state line

HIIS numbers: Eastbound: 001500

Westbound: 001500

001510

001520

001530

Limits

Armistice Blvd. to Broadway, Pawtucket

Pine St. to Mineral Spring Ave., Pawtucket

Mineral Spring Ave. to Smith St., N. Prov.

Directions:

Eastbound: Proceed eastbound from US-44. Continue to intersection of Main St. and Church St. in Pawtucket. Bear right on to Church St. Take first left on to Pine St. Take third right on to Goff Ave. Continue to intersection of Broad St. Go straight - Goff Ave. becomes Exchange St. Continue to the intersection of Broadway (which runs immediately parallel to I-95). Take a right. Take a left on to Underwood St. Cross over I-95 on Underwood St. and take a left on to Cottage St. (which runs parallel to I-95 on the other side). Then take a sharp right on to Grove St. Take first left onto Armistice Blvd. Continue to Massachusetts state line.

Westbound: Proceed westbound from Massachusetts state line. Continue to intersection of Denver St. Take a right onto Denver St. to the intersection of Spring St. Take a left onto Spring St. Continue to the intersection of Cottage St. Bear right on to Exchange St.. Cross I-95 overpass to the intersection of Broadway (HIIS: 001510). Go straight. Follow to the intersection of Broad St. Go straight. Exchange St. becomes Goff Ave. Follow to intersection of Pine St. Take a left at Pine St. Continue to the intersection of Main St. Take a right. Proceed to the intersection of Mineral Spring Ave. (HIIS: 001520). Bear right. Continue to intersection of US-44. Take a right and end at the second traffic light (HIIS: 001530).



Beginning point: RI-114
Ending point: Massachusetts state line.

HIIS numbers: Northbound: 001600
Southbound: 001700

Directions:

Northbound: Proceed northeast from RI-114, over the Sakonnet River bridge and to the Massachusetts state line.

Southbound: Proceed southwest from the Massachusetts state line, over the Sakonnet River bridge to the interchange with RI-114.



Beginning point: RI-3
Ending point: RI-2

HIIS numbers: Eastbound: 001300
Westbound: 001300

Limits

001310

Main St. to Roberts St., W. Warwick

Directions:

Eastbound: Proceed northbound from RI-3. Continue to intersection with RI-117. Take a right. Bear right at the fork with Roberts St. Go past stop sign and continue to second traffic light. Take a right. Bear right at the fork with Bridge St. Continue to intersection of Junior St. Take a right. You will immediately go over a bridge. Continue to the intersection of Toll Gate Rd. (RI-115) (signalized intersection). Bear left. Continue to interchange with RI-2.

Westbound: Proceed southwest from the interchange with RI-2. Bear right at fork with New London Turnpike. Take a left at the intersection of Junior St. Bear left at fork with East Main St. (RI-115). Continue to the intersection of Main St. Go straight and continue to the intersection of Roberts St. (HIIS: 001310). Continue to first traffic light *beyond* the intersection with RI-116. Take a left and continue to the intersection of RI-3.



Beginning point: Natick Rd.

Ending point: US-1

HIIS numbers: Eastbound: 000800

Westbound: 886300

Directions:

Eastbound: Proceed eastbound from the intersection with Natick Rd. Continue to the interchange with US-1 (northbound).

Westbound: Proceed westbound from the interchange with US-1 (enter RI - 37W from US-1 northbound). Continue to the intersection of Natick Rd.

US - 44

Beginning point: Connecticut state line

Ending point: Massachusetts state line

HIIS numbers: Eastbound: 001800

Westbound: 001800

001810

001820

001830

Limits

Hall/Taunton to John/Taunton, E. Prov.

I-195 (Exit 2) to Smith&Canal, Providence

Smith St. to Mineral Spring Ave. (RI-15)

Eastbound: Proceed eastbound from the Connecticut state line. Continue to the intersection of RI-102 (from the north - on the left). Turn to the right. Continue to the intersection of RI-102 (to the south - straight). Turn to the left. Continue beyond I-295 to Centerdale village. Continue on to Smith St. (There is a roundabout, go two legs through the roundabout), and follow Smith St. into Providence. Follow Smith St. to second traffic light beyond the State Capitol. Take a right at this intersection. Go to the first traffic light. Take a right and travel across two bridges going over two rivers just before their confluence. Immediately after the second bridge there is a traffic light. Take a left. Go to the third traffic light to the intersection of Crawford St. Take a left. Go over the Providence River and follow the road to the right as it becomes South Water St. The river will be on the right. Go to end. Take a left onto Wickenden St. then an immediate right at the first traffic light as the sign to I-195 directs. Go to end. Take a left to the on-ramp to I-195 eastbound. Take Exit 4 off I-195. Bear left at ramp split to go onto Taunton Ave. Follow Taunton Ave. to fork. Bear to the right at the fork on to Waterman Ave., then take a left on to Hall St. Then take a right back onto Taunton Ave. Follow to the Massachusetts state line.

Westbound: Proceed westbound on Taunton Ave. from the Massachusetts state line. Proceed to the intersection of Hall St. Continue straight until the fork in the road. Bear to the right on to Waterman Ave. and take a left on to John St. Then take a right back on to Taunton Ave. (HIIS: 001810) Continue to the interchange to I-195. Take I-195 westbound. Take Exit 2 off I-195. Follow to the intersection of Smith St. (Episcopal Conference Center is on the right). Take a left onto Smith St. Follow Smith St. to the first traffic light (the intersection of Canal St.) (HIIS: 001820) Continue straight on Smith St. to the Centerdale By-Pass. Bear to right onto Centerdale By-Pass. Follow to the intersection of Mineral Spring Ave. (RI-15) (HIIS: 001830). Go straight to the second traffic light. Take a right. Follow to the intersection of RI-102 (from the south - left). Turn to the right. Follow to the intersection of RI-102 (to the north - straight). Turn to the left. Follow to the Connecticut state line.



Beginning point: RI-115
Ending point: RI-12

HIIS numbers:060100

Directions:

Northbound: Proceed northbound from RI-115 (Main St. -W. Warwick). Proceed to the intersection of Country Lane. Bear left. Proceed to the intersection of Burlingame Rd. Take a right. Go to the intersection of Wilbur Ave. Go straight and proceed to the intersection of Natick Ave. At stop sign at the intersection of Natick Ave., take a left. Follow to the intersection of RI-12 (Scituate Ave.).

Southbound: Proceed southbound from RI-12 (Scituate Ave.). Take a right on to Phenix Ave. Follow past the intersection of Wilbur Ave. to the intersection of Burlingame Rd. (Cranston Country Club is on the right). Take a left. There is soon a fork. Bear right at the fork. Follow to RI-115 (Main St. - W. Warwick).




Beginning point: Sakonnet Point
Ending point: RI-24

HIIS numbers: 001900

Directions:

Northbound: Follow roadway northbound from Sakonnet Point in Little Compton. Proceed to RI-24.

Southbound: Follow southbound from RI-24 at Exit 5. Follow to Sakonnet Point.



Beginning point: US-1
Ending point: Connecticut state line

HIIS numbers: Northbound: 002100
Southbound: 002000

Directions:

Northbound: Proceed northbound from US-1 to the Connecticut state line.

Southbound: Proceed southbound from the Connecticut state line to US-1.



81

Beginning point: RI-179

Ending point: Massachusetts state line.

HIIS numbers: 002200

Directions:

Northbound: Proceed northbound from RI-179. Bear left at fork near Massachusetts state line to proceed on William Canning Blvd. to the state line (there is an interchange to MA-24 just beyond the state line which can be seen from the state line).

Southbound: Proceed southbound from the Massachusetts state line to the intersection of RI-179.

R.I.
91

Beginning point: US-1

Ending point: RI-112

HIIS numbers: 002300

Directions:

Eastbound: Proceed eastbound from US-1 on Tower St. in Westerly (*not* on Ward Ave.!). Go to the intersection of Oak St. and take a right. Proceed to the intersection of Dunns Corner-Bradford Rd. Take a left at this intersection. Continue for several miles to the end at the intersection of RI-112.

Westbound: Proceed westbound from RI-112. Continue for several miles to the intersection of Dunn's Corner-Bradford Rd. Take a right (the right turn continues as Westerly-Bradford Rd.). Proceed to the intersection of Tower St. (beyond the interchange with RI-78). Take a left. Proceed to the intersection of US-1.

R.I.
94

Beginning point: RI-102

Ending point: US-44

HIIS numbers: 002400

Northbound: Proceed northbound from the intersection of RI-102 (a fork - bear right). Proceed past the intersections of US-6 and RI-101 to the intersection of US-44.

Southbound: Proceed southbound from the intersection of US-44. Proceed past the intersections of RI-101 and US-6 to the intersection of RI-102.

I-95

Beginning point: Connecticut state line

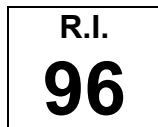
Ending point: Massachusetts state line

HIIS numbers: Northbound: 006400

Southbound: 006500

Northbound: Proceed northbound from the Connecticut state line to the Massachusetts state line.

Southbound: Proceed southbound from the Massachusetts state line to the Connecticut state line.



Beginning point: RI-98


Ending point: Massachusetts state line.

HIIS numbers: 002500

Directions:

Northbound: Proceed westbound from RI-98 to the intersection of Hill Rd. and Round Top Rd. Take a right. Continue to the Massachusetts state line.

Southbound: Proceed southbound from the Massachusetts state line to the intersection of Hill Rd. and Callahan School St. Take a left on to Callahan School St. Continue to the intersection of RI-98.



Beginning point: RI-100

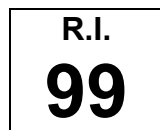
Ending point: Massachusetts state line

HIIS numbers: 002600

Directions:

Northbound: Proceed northbound from the intersection of RI-100. Continue to the intersection of Lapham Farm Rd. - there will be a stop sign. Continue straight to the intersection of Central St. Take a left. Continue to the Massachusetts state line.

Southbound: Proceed southbound from the Massachusetts state line. Continue to the intersection of Steere Farm Rd. Take a right on to Steere Farm Rd. Continue to the intersection of Lapham Farm Rd. - there will be a stop sign. Continue straight to the intersection of RI-100.



Beginning point: RI-146

Ending point: RI-122

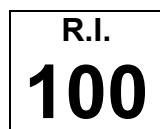
HIIS numbers: Northbound: 102900

Southbound: 102910

Directions:

Northbound: Proceed northbound from the interchange with RI-146 to the intersection of RI-122.

Southbound: Proceed southbound from the intersection of RI-122 to the interchange with RI-146.



Beginning point: RI-102

Ending point: Massachusetts state line

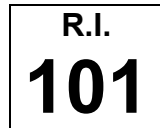
HIIS numbers: 002700

Directions:

Northbound: Proceed northwest from the intersection of RI-102. Continue to the

intersection of RI-107. Take a left. Take the first right on to Church St. Continue to the second intersection of East Wallum Lake Rd. Take a left. Continue to the Massachusetts state line.

Southbound: Proceed southbound from the Massachusetts state line to the first intersection of East Wallum Lake Rd. Take a right. Continue to the intersection of High St. Take a left. Take the first right on to South Main St. Continue to the intersection of RI-102.



Beginning point: Connecticut state line
Ending point: US-6

HIIS numbers: 002800

Directions:

Eastbound: Proceed eastbound from the Connecticut state line. Continue to the merge with US-6.

Westbound: Proceed westbound from the split with US-6. Continue to the Connecticut state line.



Beginning point: Route 1A
Ending Point: RI-5

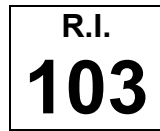
HIIS numbers: 002900

Directions:

Northbound: Follow westbound at T- intersection with Route 1A in N. Kingstown. (Route 1A will go north and east from the intersection, and RI-102 will go west from the intersection). Follow to the intersection of RI-3. Take a right at this intersection. Take the first left. Follow to a three way fork (Crazy Corners) just after a bridge. Take the left-most road at this fork. Follow to the intersection of US-44. *Bear* to the left (on to US-44). Go to the first traffic light where RI-102 branches off US-44 (US-44 will continue to the left). Go straight - do not stay to the left to stay on US-44. Immediately *bear* to the right. Follow to the intersection of RI-5.

Southbound: Follow southwest from RI-5. Continue to the intersection of RI-100. *Bear* left. Go to the intersection of US-44. *Bear* left (on to US-44). Continue to point where RI-102

branches off US-44 (US-44 will continue to the left). Go straight on to RI-102 - do not stay on US-44 by staying to the left. Continue to the intersection of RI-94 - bear left. Continue to the intersection of RI-3. Take a right. Take the first left. Continue to the intersection of Route 1A.



Beginning point: Valley St.

Ending point: Massachusetts state line.

HIIS numbers: Eastbound: 003000

Wesbound: 003000

003010

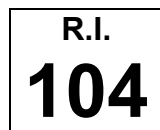
Limits

Willett Ave. to Bullocks Point Ave.

Directions:

Eastbound: Follow Warren Ave. eastbound from the intersection of Valley St. Continue to the intersection of Pawtucket Ave. Take a right. Continue to the intersection of Veterans' Memorial Parkway. Take a left. Continue to the intersection of Willett Ave. Take a left. Follow to the interchange with Wampanoag Trail (There will be a rotary before you reach this point). Stay southbound on Wampanoag Trail and then on County St. Stay to the left at the intersection of Rumstick Rd. Go over the Barrington and Warren Bridges. Go to the intersection of Child St. Take a left. Proceed to the Massachusetts state line.

Westbound: Follow Child St. westbound from the Massachusetts state line to the intersection of RI-114. Take a right. Stay to the right at the intersection of Rumstick Rd. As the roadway becomes a divided highway (Wampanoag Trail), take the second U-turn. After making U-turn to the Wampanoag Trail southbound, take a right on to County St. Stay right at the intersection of Crescent View Ave. Stay right between the intersections of Charlotte St. and Turner Ave. Take a right on to Pawtucket Ave. Proceed to the intersection of Bullocks Point Ave. (HIIS: 003010). Continue straight on Pawtucket Ave. Continue to the intersection of Veterans Memorial Parkway. Take a right. Continue to the intersection of Warren Ave. Take a left. Continue to the intersection of Valley St.



Beginning point: US-44

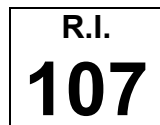
Ending point: South Main St., Woonsocket

HIIS numbers: 003100

Directions:

Northbound: Proceed northbound from the Centerdale By-Pass (US-44 westbound). Continue to the intersection of RI-7. Take a left. Take the first right. Follow to the intersection of South Main St. in Woonsocket.

Southbound: Proceed southbound from South Main St. in Woonsocket to the intersection of RI-7. Take a left. Take the first right. Continue to the intersection of the Centerdale By-Pass (US-44 westbound).



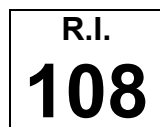
Beginning point: RI-100
Ending point: Victory Highway

| | | |
|--------------------------|--------|---|
| HIIS numbers: Eastbound: | 003200 | |
| Westbound: | 003200 | <u>Limits</u> |
| | 003210 | Main St./Bridge Wy. To Main St./Sayles Ave. |

Directions:

Eastbound: Start at T intersection with RI-100. RI-100 goes to the west and south and RI-107 goes to the east. Continue to the fork at North Main St. Bear right. Continue to the intersection of RI-98. Take a right. Take first left on to East Ave. Continue *beyond* the intersection of RI-102 and to the intersection with Victory Highway.

Westbound: Proceed west from the intersection with Victory Highway. Continue to the intersection with RI-98. Take a right. Take the first left on to Chapel St. (which becomes Main St.) Continue to the split at Bridge Way. Take a right. Proceed to the intersection of Sayles Ave. Take a left. Proceed to the intersection of RI-100 (HIIS: 003210).



Beginning point: Ocean Rd.
Ending point: RI-138

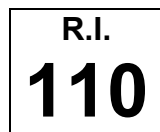
HIIS numbers: 003300

Directions:

Northbound: Proceed northbound from the intersection of Ocean Rd. in Narragansett. Continue to the intersection of South Pier Rd. Proceed straight, then immediately bear left, so as

not to pick up the ramp to US-1 North. Proceed to the rotary. Take second road off the rotary. Continue to the intersection of Columbia St. (just beyond a park on the left). Take a right at this intersection. Go around a sharp curve to the left, and another sharp curve to the right. There will immediately be a 3 way intersection. Go straight (**not left as signed**), then take the first left beyond this intersection (This will be Kersey Rd.). Go to stop sign. Take a right. Continue to the intersection of RI-138.

Southbound: Proceed southbound from the intersection of RI-138. Continue to intersection of Kersey Rd. Take a left on to Kersey Rd. Go to stop sign. Take a right. Go to stop sign. Go straight. The road curves sharply to the left, then curves sharply again to the right. Take first left after second sharp curve. Proceed to the rotary. Take first road off the rotary. Continue to the intersection with Ocean Rd.



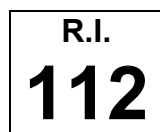
Beginning point: US-1
Ending point: RI-138

HIIS numbers: 003400

Directions:

Northbound: Proceed northbound from the intersection with US-1. Proceed to the intersection of RI-138.

Southbound: Proceed southbound from the intersection with RI-138. Proceed to the intersection of US-1.



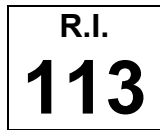
Beginning point: US-1
Ending point: RI-138

HIIS numbers: 003500

Directions:

Northbound: Start survey at 4.9 km at the intersection of RI-2 (There is an overlap with RI-2 at the beginning of this route). Take a left onto RI-112 from RI-2. Continue to the intersection of RI-138 (NOTE: just prior to the intersection of RI 138, the road curves sharply to the left).

Southbound: Proceed south from the intersection with RI-138. Continue to the merge with RI-2.




Beginning point: RI-2
Ending point: RI-117

HIIS numbers: 003600

Directions:

Eastbound: Proceed eastbound from the intersection of RI-2. Continue to the intersection of RI-117.

Westbound: Proceed westbound from the intersection of RI-117. Continue to the intersection of RI-2.



Beginning point: RI-138
Ending point: RI-122

HIIS numbers: Northbound: 003700
Southbound: 003700

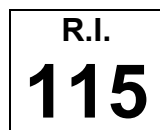
| | <u>Limits</u> |
|--------|--|
| 003710 | Broad St. to Broadway, Pawtucket |
| 003720 | Broadway to Cottage St., Pawtucket |
| 003730 | Summit St. to Beverage Hill Ave., Pawtucket |
| 003740 | E. Shore X-Way to Federal Rd., E. Prov., Barr. |

Directions:

Northbound: Proceed northbound from the intersection of RI-138 at the Newport/Middletown line (Admiral Kalbfus Rd.). Bear left at the interchange with RI-24. Continue to the intersection of Bristol Ferry Rd. and Turnpike Ave. Take a left at this intersection. Proceed to the intersection of Boyd's Ln. and the Mount Hope Bridge. Take a left to go over the Mount Hope Bridge. On the other side of the bridge, there is a fork with RI-136. Stay to the left to continue on RI-114. Then there is a fork with Wood St. Stay to the left at this fork. Continue to the intersection of Rumstick Rd. Stay to the right. Continue to the intersection of Mink Rd. Go straight. Beyond this intersection, take the exit on to Wampanoag Trail. (Suggestion: do E. Shore X-Way immediately after RI-114). Continue to the intersection of Pawtucket Ave. Take a right. Continue to the fork with Newport Ave. Stay to the left to

continue on RI-114. Continue to the intersection to Pond St. Take a right. Take first left on to Summit St. Continue to the intersection of Walcott St. Take a right. Take first left on to Underwood St. Take first right on to Cottage St. Take first left on to Exchange St. Continue to the intersection of Broadway. Take a left. Continue to the intersection of Main St. and Walcott St. Take a right and go over the Blackstone River. Continue to the intersection of High St. Take a right. Take first left on to Summer St. Continue to the intersection of Broad St. Take a right. Continue to the intersection of Dexter St. Take a right. Take second left on to High St. Continue to the intersection of RI-121. Take a left. Continue to the intersection of Social St. Take a left. Take second right on to Privilege St. Road curves sharply to left. Take first right after this curve. Continue to the intersection of RI-122 (Harris Ave.).

Southbound: Proceed eastbound from the intersection of RI-122 (Harris Ave.). Continue to the intersection of Pond St. Take a left. The road curves sharply to the right. Continue to the intersection of Social St. Take a left. Take the first right. Continue to the intersection of RI-121. Take a right. Continue to the intersection of Dexter St. Take a right. Continue to the intersection of Broad St. Take a left. Proceed to the intersection of Exchange St. Take a sharp left. Continue to the intersection of Broadway (HIIS: 003710). Take a right. Continue to the intersection of Underwood St. Take a left. Continue to the intersection of Cottage St. (HIIS: 003720). Go straight. Continue to the intersection of Walcott St. Take a right. Continue to the intersection of Summit St. Take a left. Continue to the intersection of Division St. Take a right. Continue to the intersection of School St. Take a left. Continue to the intersection of Beverage Hill Rd. Take a left. Continue to the intersection of Prospect St. and Pawtucket Ave. (HIIS: 003730). Take a right. Continue to the fork at Route 114A. Bear right. Continue to the intersection of Wampanoag Trail. Take a left. Continue to the interchange with the East Shore Expressway. Take the expressway southbound. Continue until expressway becomes County Rd. Continue to the intersection of Federal Rd. (HIIS: 003740). Go straight. Continue to the intersection of Rumstick Rd. Stay to the left. Continue to a fork beyond the entrance to Colt State Park. Bear left. Continue to the Mount Hope Bridge. Cross the Mount Hope Bridge. At the end of the bridge, take a right on to Bristol Ferry Rd. Continue to the intersection of Sprague St. and West Main Rd. Take a right. Continue to the intersection of RI-138 (Admiral Kalbfus Rd.) at the Newport/Middletown line.



Beginning point: RI-116
Ending point: RI-117

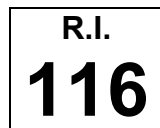
HIIS numbers: Eastbound: 003800
Westbound: 003800
003810

Limits
Pike St. to Main St., West Warwick

Directions:

Eastbound: Proceed eastbound from RI-116. Bear right at the fork between Jackson Flat Rd. and Main St. Take a right at the intersection with Seven Mile Rd. Continue over the Pawtuxet River bridge to the intersection of Pike St. Take a left. Continue to the intersection of Providence St. Take a left. Continue to the fork with Toll Gate Rd. Bear right. Continue to the intersection of RI-117.

Westbound: Proceed westbound from RI-117. Continue to the intersection with Providence St. Bear left. Continue to the intersection of East Main St. Take a right. Continue to the fork with Pike St. Stay to the right. Continue to the intersection of Main St. (HIIS: 003810). Take a right. Continue to the intersection of Jackson Flat Rd. Take a left. Continue to the intersection of Main St. Bear left. Continue to the intersection of RI-116.



Beginning point: RI-117


Ending point: RI-114

HIIS numbers: 003900

Directions:

Northbound: Proceed northbound from RI-117. Continue to the intersection with Snake Hill Rd. Take a right. Continue to the intersection of US-44. Take a right. Go to the first traffic light. Take a left. Continue to the intersection of RI-104. Take a left. Take the first right. NOTE: THERE IS A BRIDGE CLOSURE HERE. Continue to the intersection with RI-122. Take a right. Take the second left on to Angell Rd. Continue to the intersection with RI-114.

Southbound: Proceed westbound from RI-114. Continue to the intersection with RI-122. Take a right. Take the first left. Continue to the intersection with RI-104. Take a left. Take the first right. Bear right at the fork with RI-5 (Smithfield High School is to the right just beyond this point). Proceed to the intersection of US-44. Take a right. Go to the first traffic light. Take a left. Continue to the intersection with West Greenville Rd. (just past several condominium complexes). Take a left. Continue to the intersection of RI-117.



Beginning point: RI-14

Ending point: US-1

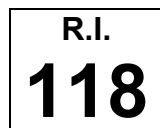
HIIS numbers: Eastbound: 004000

Westbound: 004000

Directions:

Eastbound: Proceed southbound from the intersection of RI-14. Continue to the intersection of Hopkins Hollow Rd. Take a left. Continue past the intersections of RI-102, RI-33, and RI-116 to the intersection of West Warwick Ave. Take a right at this intersection. Continue to the intersection of Main St. Take a right, cross a bridge, then take the first left past the bridge. Continue through two roundabouts. Continue to the third roundabout and proceed $\frac{1}{4}$ way around this roundabout. Proceed to the next roundabout and travel $\frac{3}{4}$ way around this roundabout. Go under railroad overpass, then there will be a fork with Long St. Bear left at this fork. Continue to the intersection with Strawberry Field Rd. and Sandy Lane. Bear right at this intersection. Continue to the intersection of *Warwick Ave. and Airport Rd.* (Warwick Ave. intersects once before this point!!). Take a right. Continue to the intersection of Broad St. Bear left. Continue to the fork with Eddy St. Bear left at this fork. Continue over the I-95 overpass and to the intersection of US-1.

Westbound: Proceed southbound from the intersection of US-1 (This intersection is a fork, in which you would bear left to go on RI-117). Proceed over the I-95 overpass and to the intersection of Norwood Ave. and Warwick Ave. Bear right at this intersection. Continue to the intersection of West Shore Rd. and Airport Rd. Take a left. Continue to the intersection of Strawberry Field Rd. and Sandy Lane. Bear left. Continue to a roundabout and proceed $\frac{1}{4}$ way around this roundabout. Proceed to the next roundabout and travel $\frac{3}{4}$ way around this roundabout. Proceed through two roundabouts and then to the intersection of Main St. Take a right, go over the bridge, and take the first left after the bridge. Proceed to the intersection of Washington St. Take a left. Continue through the intersections of RI-116, RI-33, and RI-102 to the intersection of Hopkins Hollow Rd. Take a right. Continue to the intersection of RI-14.



Beginning point: RI-102

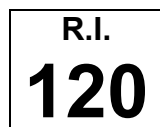
Ending point: RI-3

HIIS numbers: 039000

Directions:

Eastbound: Proceed eastbound from the intersection of RI-102. Continue to the intersection of RI-3.

Westbound: Proceed westbound from the intersection of RI-3. Continue to the intersection of RI-102.



Beginning point: RI-122
Ending point: Massachusetts state line

HIIS numbers: 004200

Directions:

Eastbound: Proceed eastbound from the intersection of RI-122. Continue beyond the intersection of RI-114. Proceed to the Massachusetts state line.

Westbound: Proceed westbound from the Massachusetts state line. Continue beyond the intersection of RI-114 to the intersection of RI-122.



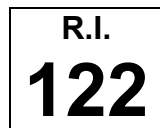
Beginning point: RI-114
Ending point: Massachusetts state line.

HIIS numbers: 004300

Directions:

Northbound: Proceed northbound from the intersection of RI-114 to the Massachusetts state line.

Southbound: Proceed southbound from the Massachusetts state line to the intersection of RI-114.



Beginning point: US-1
Ending point: Massachusetts state line.

HIIS numbers: Northbound: 004400
Southbound: 004400
004410

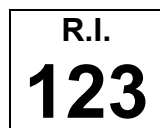
Limits
Arnold St. to Court St., Woonsocket

Directions:

Northbound: Proceed northbound from the intersection of US-1. Continue to the intersection of Dexter St. Bear left. Continue to the intersection of Hamlet Ave. in Woonsocket.

Take a left. Proceed to the intersection of Main St. Go straight. Go to the intersection of Arnold St. Take a right. Take second left on to Harris Ave. Continue to the Massachusetts state line.

Southbound: Proceed southbound from the Massachusetts state line. Continue to the intersection of Arnold St. Go straight. Continue to the intersection of Main St. Take a right. Continue to the intersection of Court St. and Hamlet Ave. (HIIS: 004410). Take a left on to Hamlet Ave. Continue to the end at Diamond Hill Rd. Take a right. Continue to the intersection of Dexter St. in Central Falls (Moshassuck Cemetary is on the left - and Dexter St. proceeds straight). Bear right. Continue to the intersection of US-1.



Beginning point: RI-116
Ending point: Massachusetts state line

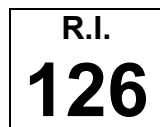
HIIS numbers: Eastbound: 004500
Westbound: 004500
004510

Limits
Broad St. to John St.

Directions:

Eastbound: Proceed southbound from the intersection of RI-116. Continue to the intersection of Broad St. Take a left. Continue to the intersection of Dexter St. Take a right. Continue to the Massachusetts state line.

Westbound: Proceed westbound from the Massachusetts state line. Continue to the intersection of Broad St. Take a left. Continue to the intersection of Chambers St. Take a right. Merge with John St. (HIIS: 004510). Continue to the intersection of RI-116.



Beginning point: US-1
Ending point: Massachusetts state line.

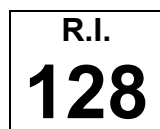
HIIS numbers: Northbound: 004600
Southbound: 004600
004610
004620

Limits
Clinton St. to Clinton St., Woonsocket
Smithfield Ave. to US-1, Providence

Directions:

Northbound: Proceed westbound from the intersection of US-1. Continue to the intersection of Silver Spring St. Take a right. Continue to the fork at Power Rd. Bear right. Continue to the intersection of Walker St. Go straight. Continue to the intersection of RI-123. Take a right. Proceed to the intersection of River Rd. (first intersection, first traffic light). Take a left. Proceed to the intersection of Anna Sayles Rd. (immediately prior to the signalized intersection of RI-116). Take a right and go straight at the intersection of RI-116. Proceed to the intersection of Old River Rd. Take a right (road will become Sayles Hill Rd. and heads for RI-99 and RI-146 if you go straight) Continue to the intersection of Hamlet Ave. Take a sharp right. Continue to the end at the intersection of Cumberland Hill Rd. Take a left. Continue to the intersection of Clinton St. Take a right. Continue to the Massachusetts state line.

Southbound: Proceed southbound from the Massachusetts state line. At the fork with Clinton St. bear right. Continue to the intersection of Cumberland St. Take a left. Continue to the intersection of Clinton St. (HIIS: 004610). Go straight. Continue to the intersection of Hamlet Ave. Take a right. Proceed to the intersection of Manville Rd. Take a sharp left. Continue to the intersection of Sayles Hill Rd. (at a stop sign and caution light). Take a left. Continue just beyond the intersection of RI-116 to the intersection of Anna Sayles Rd. Take a left and continue to the intersection of RI-123 (Front St.). Take a right. Take first left on to Smithfield Ave. Continue to the intersection of Silver Spring St. (Silver Spring St. goes straight and Smithfield Ave. goes to the left). Take a left. Go over I-95 overpass and proceed to the intersection of Nashua St. Take a right. Take a left on to Frost St. Continue to the intersection with US-1 (HIIS: 004620).



Beginning point: Hartford Ave. (Route 6A)
Ending point: US-44

HIIS numbers: 004700

Directions:

Northbound: Proceed northbound from the intersection of Hartford Ave (Route 6A). Continue to the end (traffic light at the intersection of Killingly St. and Greenville Ave.). Take a left. Continue to the intersection of US-44.

Southbound: Proceed southbound from the intersection of US-44. Continue to the intersection of Killingly St. Take a right. Continue to the intersection of Hartford Ave.(Route 6A) (first traffic light beyond the interchange with US-6).



136

Beginning point: RI-114

Ending point: Massachusetts state line.

HIIS numbers: Northbound: 004800

Southbound: 004800

004810

Limits

Kickimuit Rd. to Metacom Ave.

Directions:

Northbound: Proceed northbound from the intersection of RI-114 (This intersection is a fork - bear right). Continue beyond the intersection of RI-103. Road turns to the left. Continue to the Massachusetts state line.

Southbound: Proceed southbound from the Massachusetts state line. Bear left at the fork with Market St. and Kickemuit Rd. Continue to the intersection of Arlington Ave. Bear right. Continue to the intersection of Metacom Ave. Take a right. Continue to the intersection with RI-114.

R.I.

138

Beginning point: Connecticut state line.

Ending point: Massachusetts state line.

HIIS numbers: Eastbound: 004900

Westbound: 004900

004905

004910

004920

Limits

RI-24 to East Main Rd.

Bridge access road to Newport Bridge


Beach Ave., Jamestown to US-1

Directions:

Eastbound: Proceed eastbound from the Connecticut state line. Continue to the intersection of RI-3. Take a left. Proceed to traffic light right after Wood River bridge. Take a right. Continue beyond I-95 interchange to the intersection of RI-112. Bear left. Continue to the intersection of US-1. Take a left. Continue to the interchange with RI-138. Take this exit. Continue over the Jamestown-Verrazzano Bridge and then the Newport-Pell Bridge to traffic light at the end of interchange system at the end of the Newport-Pell Bridge (Newport Jai-Alai is across the street from this traffic light). Take a left. Continue to the intersection of Broadway. Take a left. Continue to the intersection of East Main Rd. Take a right. Continue to the

intersection of Boyd's Lane. Continue straight to the on-ramp to RI-24 northbound. Continue over the Sakonnet River Bridge to Exit 5. Take a left at the end of the ramp. Continue to the Massachusetts state line.

Westbound: Proceed southbound from the Massachusetts state line to the interchange with RI-24. Proceed on to RI-24 southbound over the Sakonnet River Bridge to Exit 2. NOTE: DO NOT TAKE EXIT 1 AS SIGNED. THIS IS TURNPIKE AVE. AND LEADS TO RI-138. Take a left at the bottom of the ramp. Proceed to the intersection of East Main Rd. (HIIS: 004905). Take a right. Continue to the intersection of RI-114. Take a left. Continue to the intersection of Admiral Kalbfus Rd. Take a right. Continue to the Newport Jai-Alai traffic light. Go straight. Take a left to get on to the Newport-Pell Bridge. Go to the beginning of the Newport-Pell Bridge (HIIS: 004910). Go over the Newport Pell-Bridge. Continue past the end of the Newport-Pell Bridge, go over the Jamestown-Verrazzano Bridge, and continue to the interchange of US-1 (HIIS: 004920). Go on to US-1 southbound. Continue to the first traffic light. Take a right. Go past the I-95 interchange to the intersection of RI-3. Take a left. Continue to the intersection of Spring St. (There is a caution light at this intersection). Take a right. Continue to the Connecticut state line.



Beginning point: I-95

Ending point: Massachusetts state line.


HIIS numbers: Northbound: 005100

Southbound: 005110

Directions:

Northbound: Proceed northbound from the I-95 interchange (Exit 23 from I-95 northbound). At the Route 146A split, bear left. Continue to the Massachusetts state line.

Southbound: Proceed southbound from the Massachusetts state line to the I-95 merge.



Beginning point: RI-114

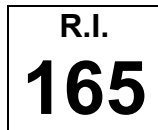
Ending point: Massachusetts state line.

HIIS numbers: 005300

Directions:

Eastbound: Proceed eastbound from the intersection of RI-114 to the Massachusetts state line.

Westbound: Proceed westbound from the Massachusetts state line to the intersection of RI-114.



Beginning point: Connecticut state line


Ending point: RI-3

HIIS numbers: 005500

Directions:

Eastbound: Proceed eastbound from the Connecticut state line to the intersection of RI-3.

Westbound: Proceed westbound from the intersection of RI-3 to the Connecticut state line.



Beginning point: RI-77

Ending point: Massachusetts state line.

HIIS numbers: 005600

Directions:

Eastbound: Proceed eastbound from the intersection of RI-77 to the Massachusetts state line.

Westbound: Proceed westbound from the Massachusetts state line to the intersection of RI-77.



179

Beginning point: RI-77

Ending point: Massachusetts state line.

HIIS numbers: 005700

Directions:

Eastbound: Proceed eastbound from the intersection of RI-77. Bear right at the fork between East Rd. and Stone Church Rd. Bear left at the fork between Adamsville Rd. and Westport Harbor Rd. Continue to the Massachusetts state line.

Westbound: Proceed westbound from the Massachusetts state line. Bear right at the fork between Stone Church Rd. and Colebrook Rd. Proceed to the intersection of East Road. Take a left. Continue to the intersection of RI-77.

I-195

Beginning point: I-95

Ending point: Massachusetts state line.

HIIS numbers: Eastbound: 006600

Westbound: 006700

Directions:

Eastbound: Proceed eastbound from I-95 **NORTHBOUND**. Continue to the Massachusetts state line.

Westbound: Proceed westbound from the Massachusetts state line. Bear left at the split to go to either I-95 NB or SB. Continue to the merge onto I-95 **SOUTHBOUND**.

R.I.
214

Beginning point: Route 138A (Aquidneck Ave.)

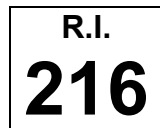
Ending point: RI-114

HIIS numbers: 005400

Directions:

Northbound: Proceed northbound from the intersection of Route 138A (Aquidneck Ave.) (it is the left road at the fork between RI-214 and Aquidneck Ave.). Proceed through the intersection of RI-138 and continue to the intersection of RI-114.

Southbound: Proceed southbound from the intersection of RI-114. Proceed through the intersection of RI-138 and continue to the intersection of Route 138A.



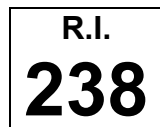
Beginning point: US-1
Ending point: Connecticut state line.

HIIS numbers: 005800

Directions:

Northbound: Proceed northbound from the intersection of US-1. Continue to the intersection of RI-91. Take a right. Continue to the second left after the Pawcatuck River bridge. Proceed to the intersection of RI-3. Take a left. Take first right on to High St. Continue to the Connecticut state line.

Southbound: Proceed southbound from the Connecticut state line. Continue to the intersection of RI-3. Take a left. Take first right. Continue to the intersection of RI-91. Take a right. Continue to the intersection of Church St., and Westerly-Bradford Rd. Take a left on to Church St. Continue to the intersection of US-1.



Beginning point: Goat Island (hotel parking lot)
Ending point: RI-138

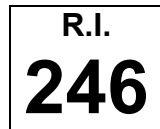
HIIS numbers: 108300

Directions:

Eastbound: Proceed to the intersection of America's Cup Ave. on the Goat Island Connector from the end of the road on Goat Island. Take a left onto America's Cup Ave. and proceed to the intersection of Farewell Ave. Take a left onto Farewell St. and proceed to the RI-138 overpass.

Westbound: Start on Farewell St. at the RI-138 overpass and proceed to the intersection

of America's Cup Ave. Take a right onto America's Cup Ave. and proceed to the intersection of the Goat Island Connector. Take a right onto the Goat Island Connector and proceed to the end on Goat Island.



Beginning point: US-1.

Ending point: RI-116.

HIIS numbers: Eastbound: 021300

Westbound: 021300

021310

Limits

Ashburton/Charles to Ashburton/Charles, Prov.

Directions:

Northbound: Bear left at the North Main St./Charles St. fork in Providence. Road is briefly one-way northbound before re-merging to become two-way immediately north of this fork. Continue to the intersection of RI-116.

Southbound: Proceed southbound from RI-116. Continue to the split between Ashburton and Charles St. in Providence. Bear left. Continue to where Ashburton St. and Charles St. merge. (HIIS: 021310). Continue to the merge with N. Main St.(immediately north of the intersection of Smith St.). Road is briefly one-way southbound immediately north of this merge.

I-295

Beginning point: I-95

Ending point: Massachusetts state line.

HIIS numbers: Northbound: 006800

Southbound: 006900

Directions:

Northbound: Proceed northbound from the interchange with I-95 (Exit 11 - I-95 northbound). Continue to the Massachusetts state line.

Southbound: Proceed southbound from the Massachusetts state line. Continue to the merge with I-95.



401

Beginning point: RI-2

Ending point: US-1

HIIS numbers: 005900

Directions:

Eastbound: Proceed eastbound from the intersection of RI-2. Proceed through the interchange with RI-4 and continue to the intersection of US-1.

Westbound: Proceed westbound from the intersection of US-1. Proceed through the interchange with RI-4 and continue to the intersection of RI-2.

R.I.
402

Beginning point: RI-2

Ending point: US-1

HIIS numbers: 006000

Directions:

Eastbound: Proceed eastbound from the intersection of RI-2. Continue to the intersection of US-1.

Westbound: Proceed westbound from the intersection of US-1. Continue to the intersection of US-1.

R.I.
403

Beginning point: RI-4

Ending point: Roger Williams Way

HIIS numbers: 212800 (eastbound), 212810 (westbound)

Directions:

Eastbound: Proceed eastbound from the RI-4 Southbound interchange. Continue to the merge with Roger Williams Way.

Westbound: Proceed westbound from Roger Williams Way. Continue to the end of the ramp onto RI-4 Northbound.

US-1A

Beginning point: US-1 (Elmwood Ave.)

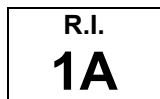
Ending point: Massachusetts state line

HIIS numbers: 007000

Directions:

Northbound: Proceed northeast from the intersection of Post Rd. and Elmwood Ave. (US-1). Continue to the intersection of Warwick Ave. (RI-117). Take a left. Continue to the intersection of Broad St. Take a *slight* right turn on to Norwood Ave. Continue to the intersection of Narragansett Blvd. Take a left. Continue to the intersection of Eddy St. (Note: Narragansett Blvd. becomes Allens Ave.). Bear right. Continue to the intersection of Point St. Take a right. Continue to bridge. On the other side of the bridge, take a right at the first light. Continue to end. Take a left onto I-195. Proceed on I-195 to Exit 8. Take a right at the end of the ramp. Go to the first traffic light. Take a right. Continue to the fork with Newport Ave. Bear right on to Newport Ave. Continue to the Massachusetts state line.

Southbound: Proceed southbound from the Massachusetts state line to the intersection of Pawtucket Ave. Bear left. Continue to the fork with Route 114A. Bear right. Continue to the I-195 interchange. Take I-195 westbound. Take Exit 2. Take a left at the first traffic light onto Wickenden St. Go over the Point St. Bridge where road name changes to Point St. Proceed on Point St. westbound to the intersection of Eddy St. Take a left. Go to the intersection of Allens Ave. (just before the I-95 overpass. Bear left. Proceed to the intersection of Norwood Ave. Take a right. Proceed to the intersection of Broad St. *Bear* to the left on to Warwick Ave. (RI-117). Continue to the intersection of Post Rd. Take a right. Continue to the intersection of Elmwood Ave.



Beginning point: US-1

Ending point: US-1

HIIS numbers: 086000, 090600, 136300, 208900, 086200

Directions:

Northbound:

HIIS 086000: Proceed southbound on Main St. from the intersection of Main St. and Broad St. in Westerly. At the fork between Margin St. and Beach St., bear left. Continue to the intersection of Elm St. Curve to the right. Continue to the intersection of Shore Rd. Take a left. Continue to the intersection of US-1.

Proceed on US-1 northbound to the exit at the Charlestown Visitors' Center.

HIIS 090600: Proceed northeast from the exit off US-1 northbound at the Charlestown Visitors' Center. Continue until the road re-enters US-1.

Take the next exit on US-1.

HIIS 136300: Continue until the road re-enters US-1. Take the U-turn signed "Post Rd. - Perryville" on US-1. and take that exit off US-1 southbound. Continue until the road re-enters US-1.

Go back on to US-1 northbound. Take Wakefield turnoff to re-enter US-1 southbound. Take Wakefield exit off US-1 southbound.

HIIS 208900: Proceed to the intersection of RI-108.

Take a right. Proceed to rotary. Take second road off rotary.

HIIS 086200: Continue to the intersection of Caswell St. (the end of the road). Take a left. Road curves sharply to the right and ends at a traffic light by the waterfront. Take a left here. Continue for many miles to the intersection of Brown St. and Phillips St. Take a right. And continue to the intersection of West Main St. Take a left. Continue to the intersection of US-1.

Southbound:

HIIS 086200: Proceed eastbound on West Main St. from the intersection of US-1. Proceed to the intersection of Brown St. Take a right. Continue to the intersection of Boston Neck Rd. and Phillips St. Take a left. Proceed for several miles to the intersection of Narragansett Ave. (just beyond Narragansett Town Beach). Take a right. Road curves sharply to the left. Go to the first traffic light. Take a right. Continue to the rotary.

Take first road off rotary. Continue to the intersection of Main St. Take a left.

HIIS 208900: Continue until the road enters US-1.

Take exit near Matunuck Beach Rd. turnoff (take exit, *not* turnoff).

HIIS 136300: Continue until road re-enters US-1. Take Green Hill Beach Rd. turnoff to get back on to US-1 northbound. Take Green Hill Beach Rd. exit off US-1 northbound. Continue until road re-enters US-1.

Take turnoff to re-enter US-1 southbound, then take first turnoff to re-enter US-1 northbound. Take first exit off US-1 northbound.

HIIS 090600: Continue until road re-enters US-1 (Charlestown Visitors' Center is on left).

Take turnoff to re-enter US-1 southbound. Continue to the fork between US-1 and Route 1A. Bear left.

HIIS 086000: Continue to the intersection of Watch Hill Rd. (the end). Take a right. The road later becomes Beach St. Continue to the intersection of Beach St. and Elm St. Curve to the left. Proceed to the intersection of Main St. and Margin St. Bear right. Continue to the intersection of US-1 (Union St.).

US-6A/WESTMINSTER STREET

Beginning point: I-295 and US-6

Ending point: US-1N

HIIS numbers: Eastbound: 999600

Westbound: 999600

999610


Limits

Plainfield St. to Service Rd. 1

Directions:

Eastbound: Proceed eastbound from the interchange with I-295 (Exit 6 off I-295). Continue to the *second* interchange with US-6. Just beyond this interchange take a right. Go to end at traffic light. Take a left. Continue to fork between Broadway and Westminster Street. Bear right at this fork to go onto Westminster Street. Follow to traffic light at the intersection of Cranston Street and Fricker Street (Citizens Bank is on left hand side of this intersection). *Bear left* to stay on Westminster Street. Continue to the intersection of US-1N (at Bishop McVinney Auditorium just beyond the I-95 overpass).

Westbound: Proceed westbound from US-1N at Bishop McVinney Auditorium. Continue to the fork between Westminster Street and Cranston Street. Bear right at this fork to stay on Westminster Street. Continue to the intersection of Broadway. Go straight at this intersection. Continue to the fork between Hartford Ave. and Plainfield St. Bear right at this fork to go onto Hartford Ave. Continue to the last left turn prior to the first interchange with US-6. (HIIS: 999610). Continue to the interchange with I-295.



Beginning point: RI-114

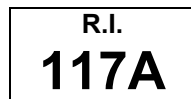
Ending point: RI-114

HIIS numbers: 053000, 211700

Directions:

Northbound: Proceed northeast from the intersection of RI-114 (Wampanoag Tr. expressway, E. Providence). This is called Mink Rd. Continue to the Massachusetts state line (HIIS: 053000). Continue until you cross back into Rhode Island-Follow signs through Massachusetts portion to stay on Route 114A! Proceed northbound from the Massachusetts state line to the intersection of RI-114 (HIIS: 211700).

Southbound: Proceed southbound from RI-114 (Pawtucket Ave.) to the Massachusetts state line. (HIIS 211700). Continue until you cross back into Rhode Island - Follow signs through Massachusetts portion to stay on Route 114A. Proceed southbound from the Massachusetts state line to the intersection of RI-114 (HIIS: 053000).



Beginning point: RI-117 (West Shore Rd.)


Ending point: RI-117 (West Shore Rd. - Hoxsie Four Corners).

HIIS numbers: 004100

Directions:

Northbound: Proceed northbound from the intersection of RI-117 (West Shore Rd.) (NOTE: RI-117A IS SIGNED AT OAKLAND BEACH AVE. THIS IS SIGNED INCORRECTLY. RI-117A IS WARWICK AVE.). Continue to the intersection of RI-117 (West Shore Rd.) and Airport Rd.

Southbound: Proceed southbound from the intersection of RI-117 (West Shore Rd.) and Airport Rd. Continue to the intersection of Oakland Beach Ave. Bear left. Continue to the intersection of RI-117 (West Shore Rd.).



Beginning point: Farewell St. (RI-238)

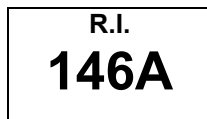
Ending point: RI-138 (East Main Rd.)

HIIS numbers: 005000

Directions:

Eastbound: At the intersection of Farewell St. and America's Cup Ave. in Newport, proceed on America's Cup Ave. Continue to fork with Purgatory Rd. (just after First Beach (also known as Easton's Beach or Newport Beach) being on right hand side). Bear left. Continue to the fork with RI-214. Bear right. Continue to the intersection of RI-138.

Westbound: Proceed southbound from the intersection of RI-138. Continue to the intersection of America's Cup Ave. Take a right. Continue to the intersection of Farewell St.



Beginning point: RI-146

Ending point: Massachusetts state line.

HIIS numbers: 005200

Directions:

Northbound: Bear right at the merge off RI-146 Northbound (shortly beyond the traffic light at the intersection of Sayles Hill Rd.). Continue to the intersection of Park Ave. Bear left. Continue to the intersection of RI-5 (beyond the RI-146 interchange). Take a right. At the fork with Quaker Highway and Central St., bear left on to Quaker Highway. Continue to the Massachusetts state line (at the intersection of Cider Mill Rd.).

Southbound: Proceed southbound from the Massachusetts state line. Continue to the intersection of RI-5. Merge with RI-5. Continue to the intersection of RI-102. Take a left. Continue to the intersection of Park Ave. Bear right. Continue to the RI-146 Southbound merge.